


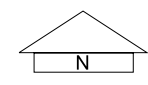
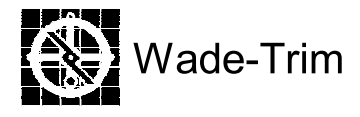


-  Agriculture
-  Low Density Residential
-  Medium Density Residential
-  High Density Residential
-  Local Business
-  General Business
-  Industrial
-  Manufactured Home Park
-  Village Service
-  Public/Semi-Public Lands
-  Land Fill



MAP 2 FUTURE LAND USE

WATERTOWN CHARTER TOWNSHIP
CLINTON COUNTY, MICHIGAN



SOURCE: BASE MAP, CLINTON COUNTY GIS DEPARTMENT